


BATAAN SCAN

THE OVERALL PICTURE



Bataan Death March
Marker KM05

Bataan Death
March Marker #6k

Iglesia Ni Cristo

East-Cam Technology
Corporation

Petron FAB

Total (Mariveles FAB)

ssilor Manufacturing
Philippines Inc

BMEG Bataan Plant

International
(Philippines), Inc

GICC TECHNOPARK
BATAAN

FAB Diversion Rd

Piazza

Mariveles Grain
Corporation


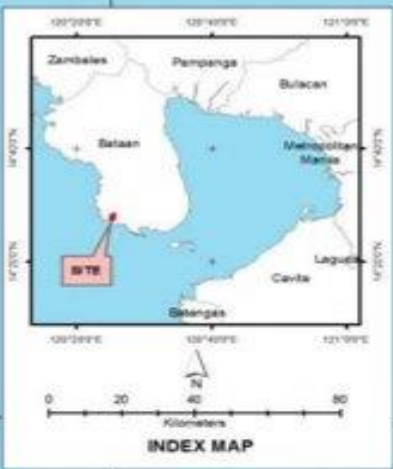
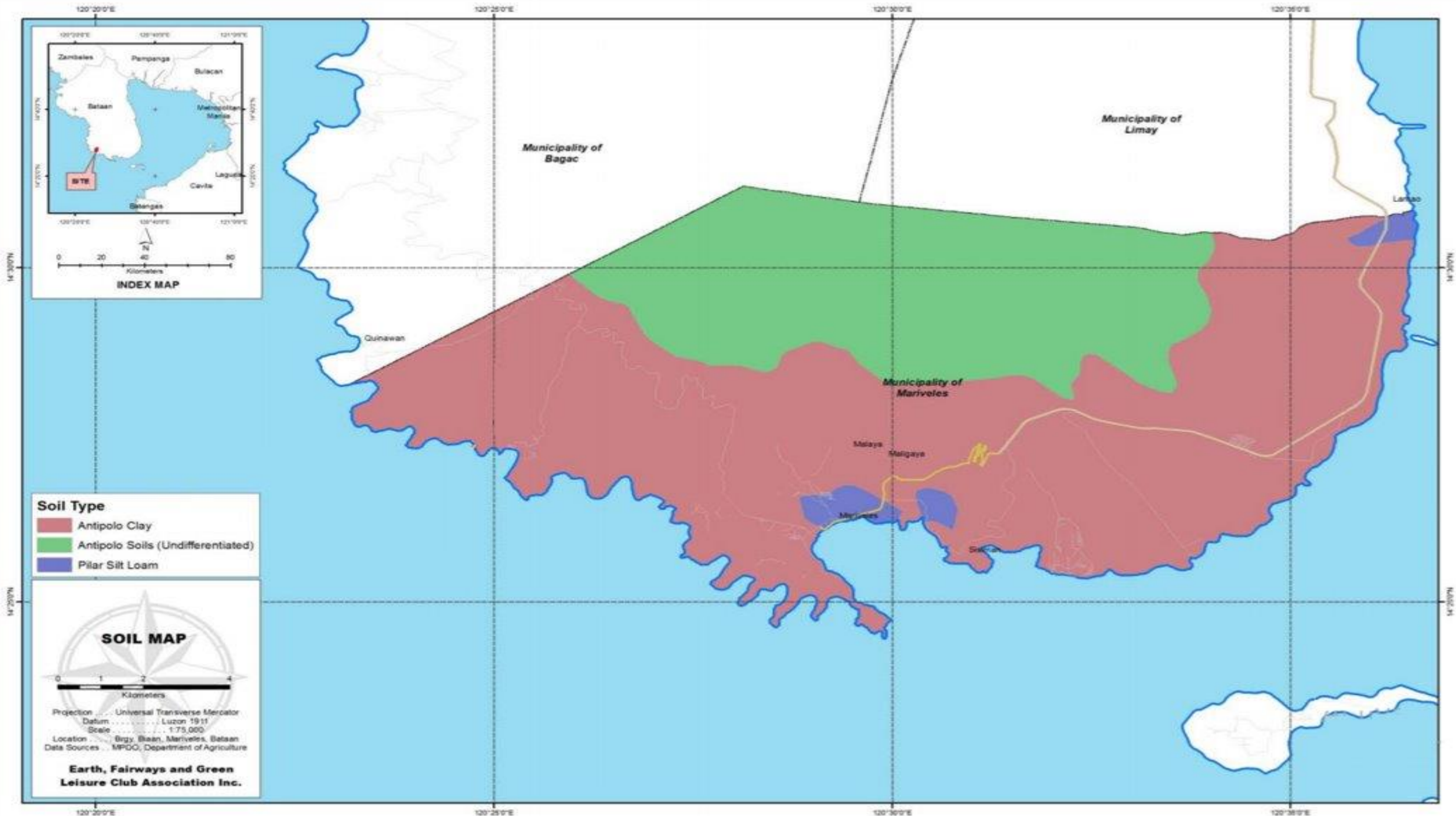
Herma Shipyard Inc

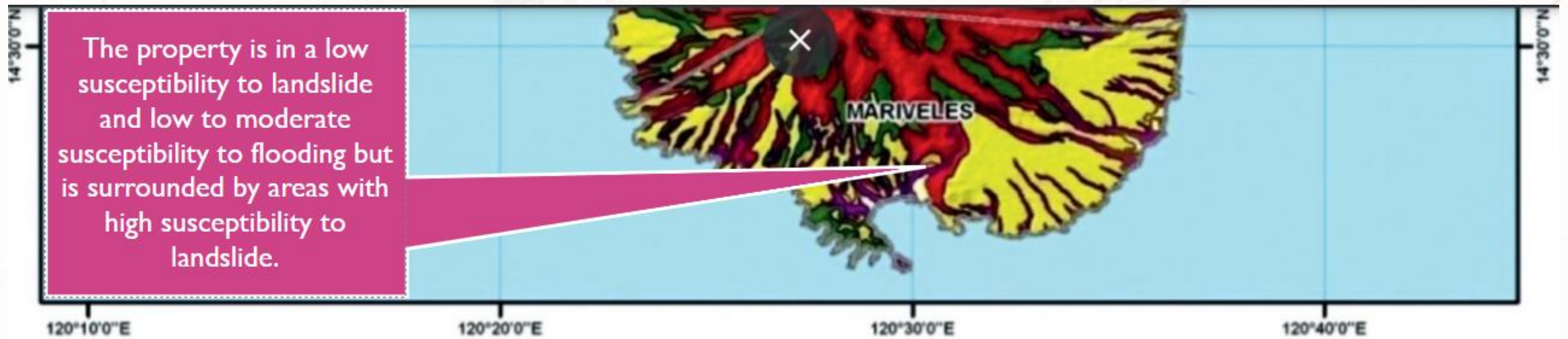
Caliente

Mariveles Diversion Rd

Activate Windows
Go to Settings to activate Windows

Google





High susceptibility to landslide

Areas with high landslide susceptibility rating have active/recent landslides and tension cracks that would directly affect the community. Those with steep slopes and drainages that are prone to landslide damming are also highly susceptible to landslides.

Low to Moderate susceptibility to flooding

Areas with less than 1.0 meter flood height. These are usually inundated during prolonged and extensive heavy rainfall or extreme weather condition.

High susceptibility to flooding

Areas with greater than 1 meter flood height. These areas are usually flooded of several hours during heavy rains: include landforms of topographic lows such as active river channels, abandoned river channels and areas along river banks; also prone to flashfloods.

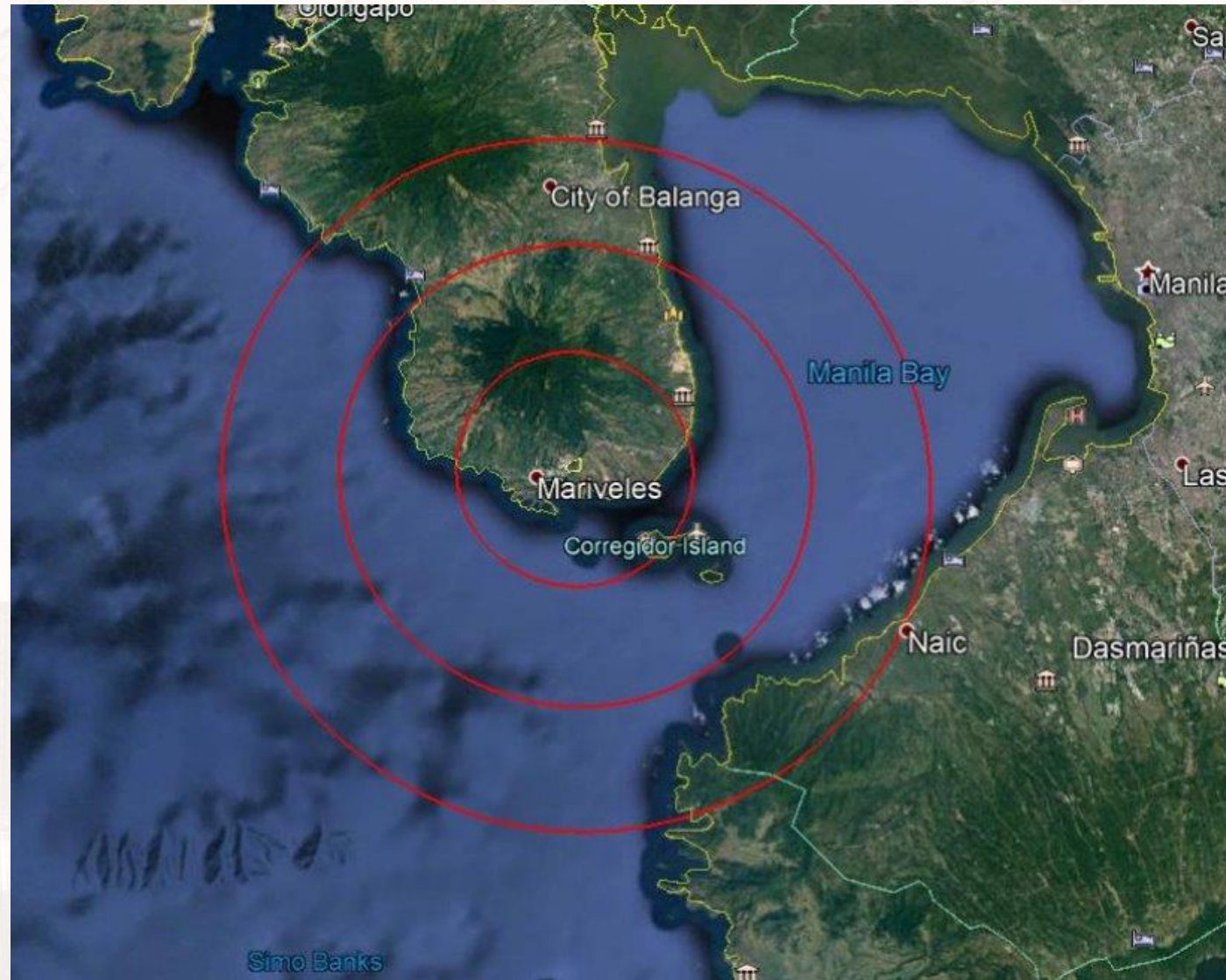
Low susceptibility to landslide

Areas with low to gentle slopes and lacking tension cracks have low landslide susceptibility rating.

Moderate susceptibility to landslide

Areas with moderate landslide susceptibility rating have inactive/old landslides and tension cracks which are located away from the community. These areas usually have moderate slopes.

LOCATION MAP



CONNECTIVITY

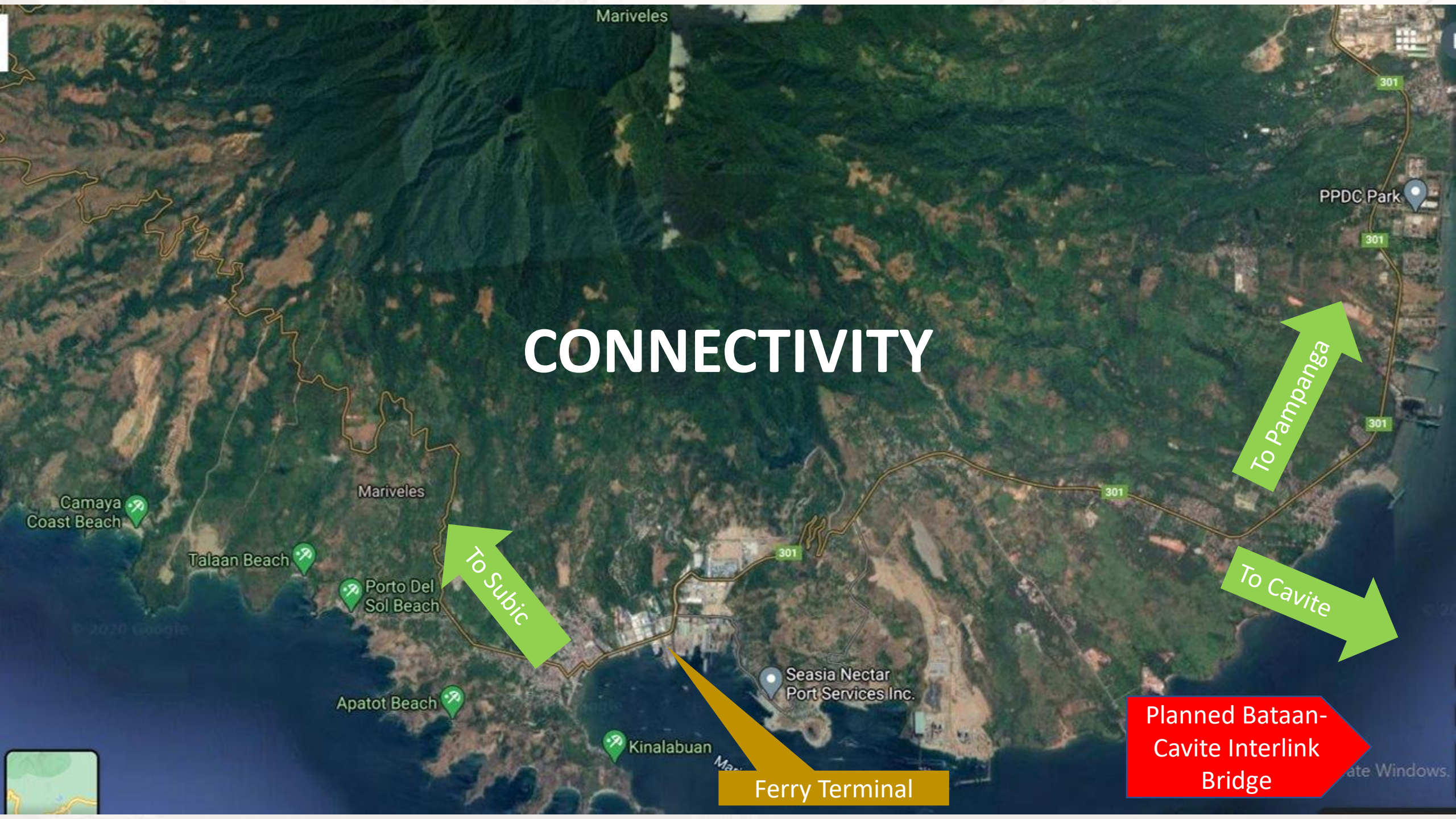
To Pampanga

To Cavite

To Subic

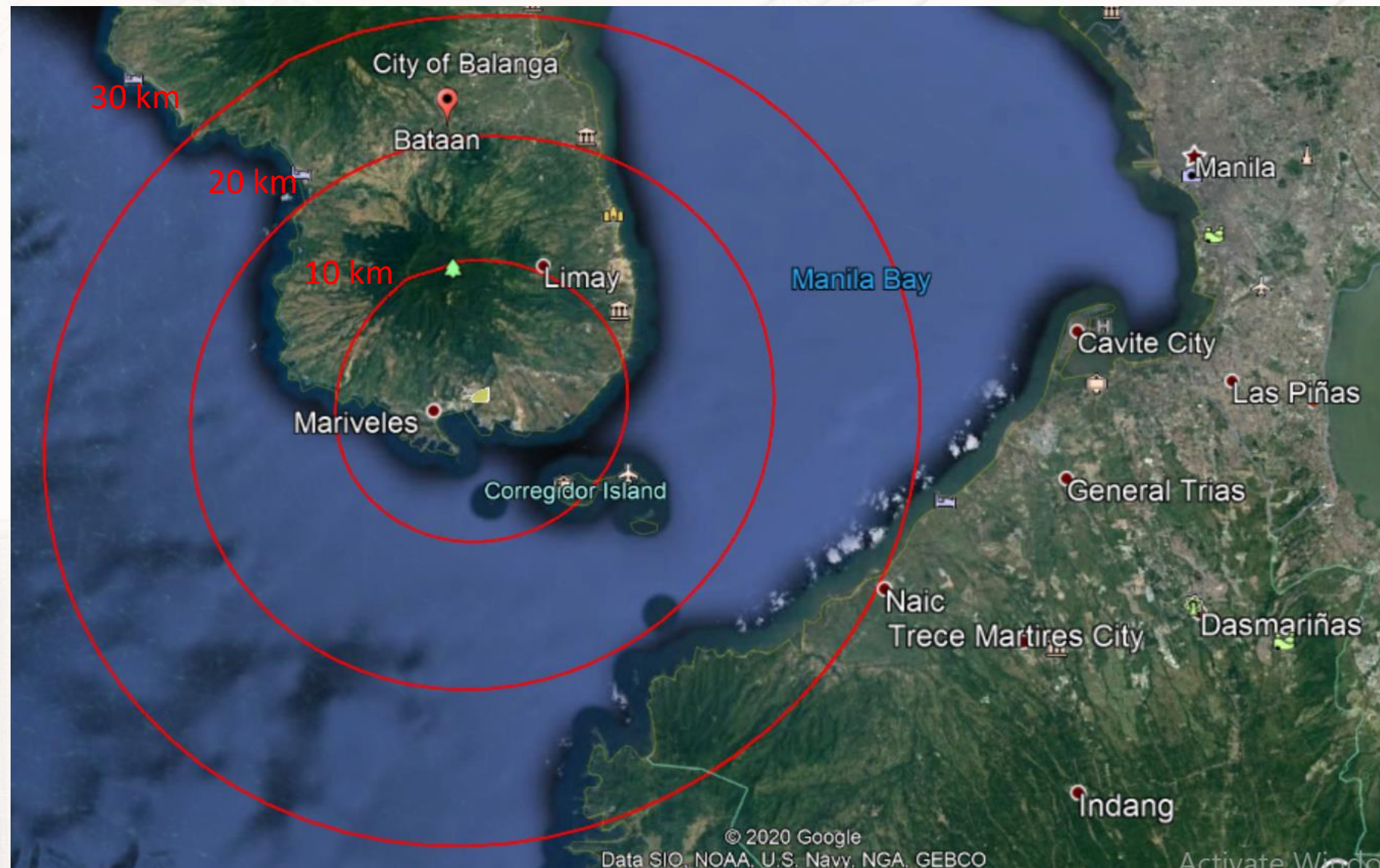
Planned Bataan-Cavite Interlink Bridge

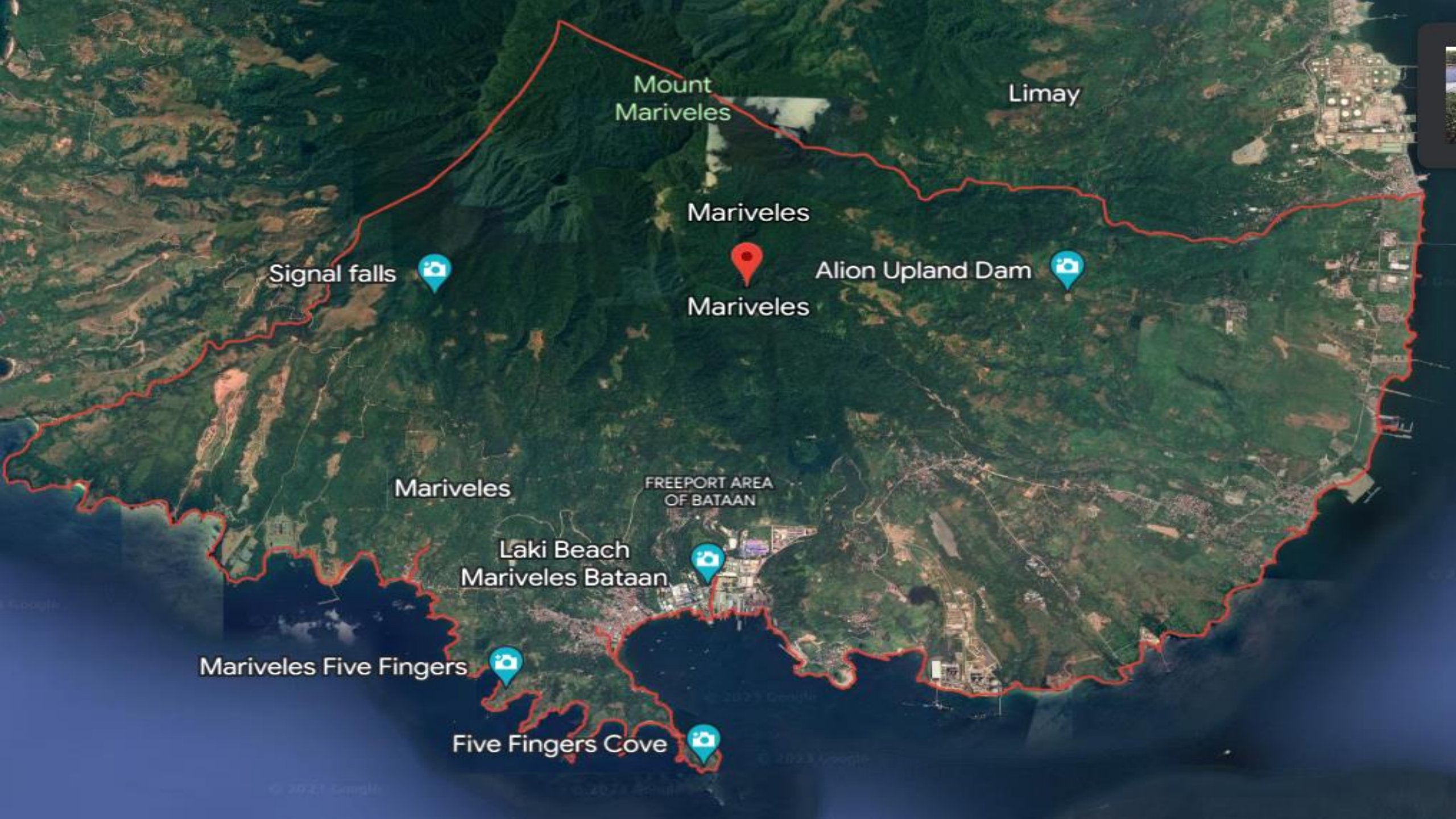
Ferry Terminal



Neighboring Developments

- Camaya Coast
- Morong Eco-Tourism and Industrial Park Project
- Balanga University Town





Mount
Mariveles

Limay

Mariveles

Signal falls

Alion Upland Dam

Mariveles

Mariveles

FREEPORT AREA
OF BATAAN


Laki Beach
Mariveles Bataan

Mariveles Five Fingers

Five Fingers Cove

IMPETUS FOR GROWTH

- Bulacan Airport
- Bataan-Cavite Interlink Bridge
- FAB Expansion



The background of the slide is a faded, high-angle photograph of a construction site. Several large tower cranes are visible, their lattice structures extending across the frame. In the background, a dense urban skyline with various high-rise buildings is visible under a hazy sky. The overall color palette is muted, with a light beige or cream tint.

THANK YOU